

This is to certify that this is the Official Zoning Map referred to in Article 3, Section 3.2.2, of the Zoning Ordinance of Burt Township, Michigan



Jon Babbitt, Township Supervisor

Attest:

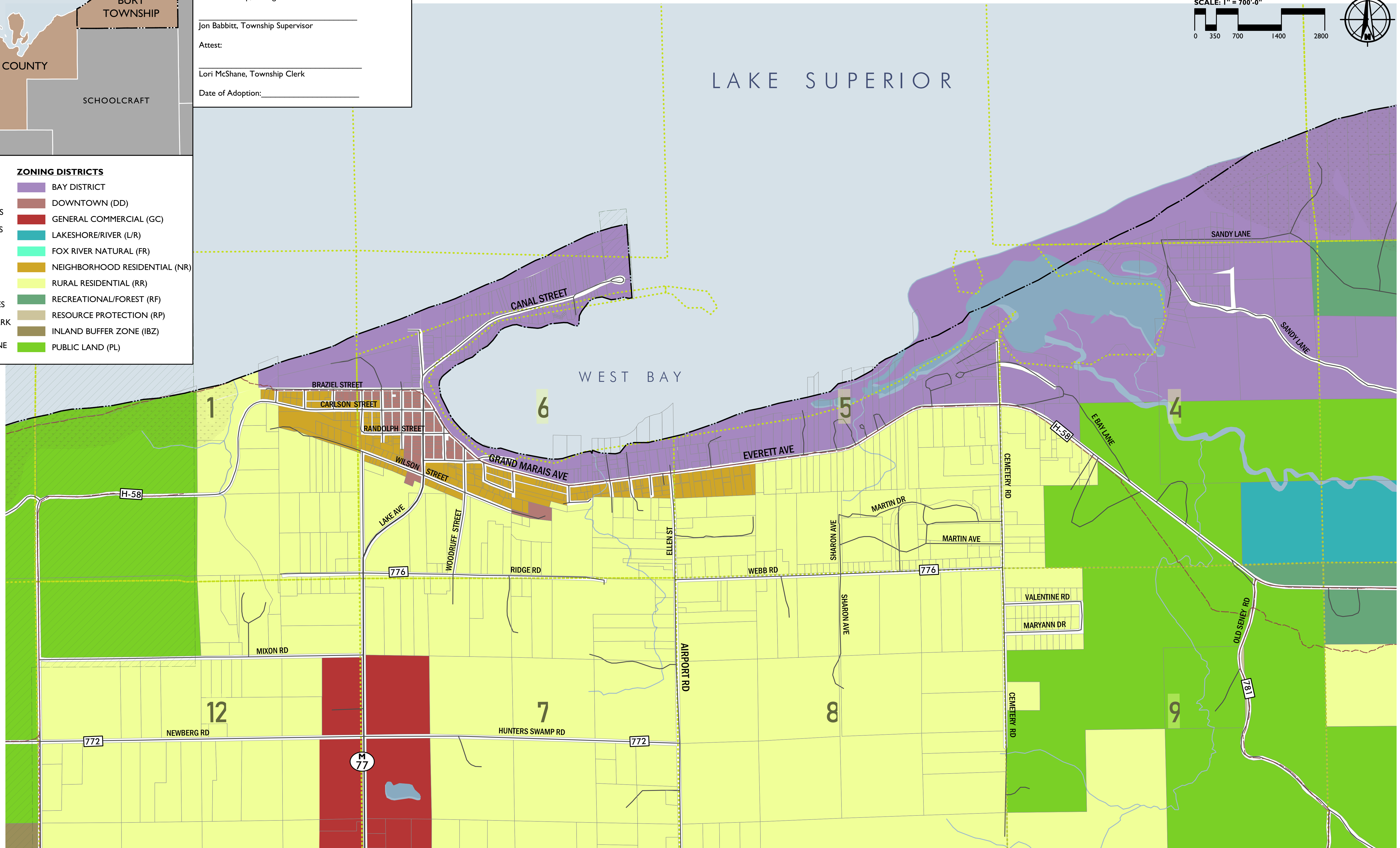
Lori McShane, Township Clerk

Date of Adoption: _____

SCALE: 1" = 700'-0"



LEGEND	
	PARCEL BOUNDARY
	SECTION LINES
	MINOR ROADS
	STATE/FED ROADS
	TRAILS
	WATERWAYS
	WATER BODIES
	NATIONAL PARK SERVICE AREA
	CRITICAL DUNE AREA
ZONING DISTRICTS	
	BAY DISTRICT
	DOWNTOWN (DD)
	GENERAL COMMERCIAL (GC)
	LAKESHORE/RIVER (L/R)
	FOX RIVER NATURAL (FR)
	NEIGHBORHOOD RESIDENTIAL (NR)
	RURAL RESIDENTIAL (RR)
	RECREATIONAL/FOREST (RF)
	RESOURCE PROTECTION (RP)
	INLAND BUFFER ZONE (IBZ)
	PUBLIC LAND (PL)



OFFICIAL ZONING MAP - GRAND MARAIS DETAIL AREA

BURT TOWNSHIP, ALGER COUNTY, MICHIGAN

MARCH 2025